



ZONING MAP

THE NEW YORK CITY PLANNING COMMISSION

Major Zoning Classifications:

The number(s) and/or letter(s) that follows an R, C or M District designation indicates use, bulk and other controls as described in the text of the Zoning Resolution.

- R – RESIDENTIAL DISTRICT
- C – COMMERCIAL DISTRICT
- M – MANUFACTURING DISTRICT

..... AREA(S) REZONED

EFFECTIVE DATE(S) OF REZONING:

12-21-2009 C 090413 ZMK

* Implementation of amendment (C 090413 ZMK) of Zoning Map, Section 13b adopted on 12/21/09 stayed per order of the court in Broadway Triangle Community Coalition et al v. Bloomberg et al., 12/22/09.

SPECIAL PURPOSE DISTRICT
The letter(s) within the shaded area designates the special purpose district as described in the text of the Zoning Resolution.

– RESTRICTIVE DECLARATION

– CITY ENVIRONMENTAL QUALITY REVIEW DECLARATION

– REFERS TO BLOCKS WITH LOTS SUBJECT TO CEQR DESIGNATION E-138. SEE Z.R. APPENDICES (CEQR DECLARATIONS) FOR LIST OF AFFECTED BLOCK AND LOTS.

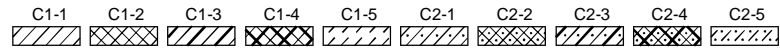

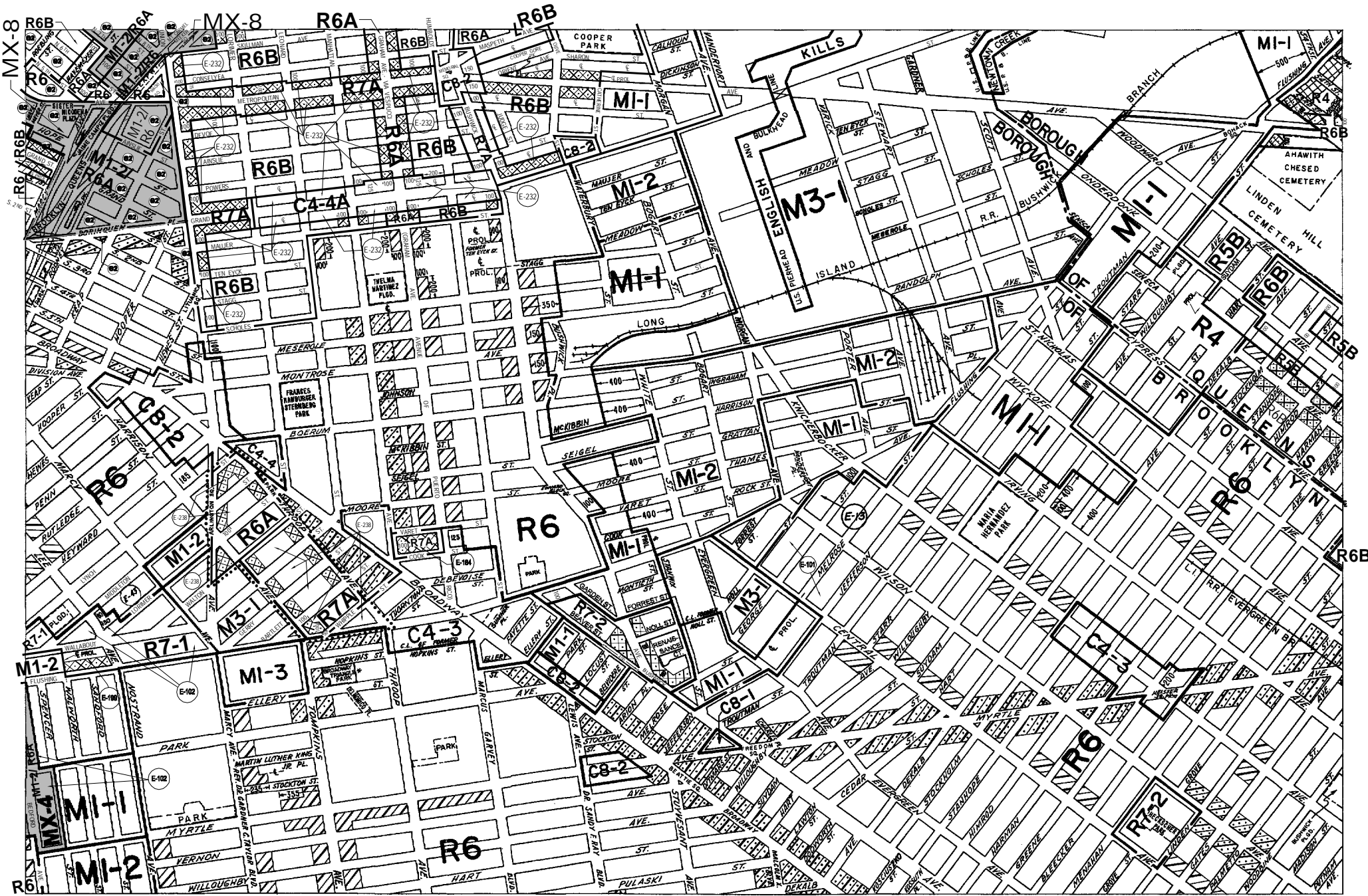
MAP KEY

12c	13a	13c
12d	13b	13d
16c	17a	17c

© Copyrighted by the City of New York



ZONING MAP 13b



NOTE: Where no dimensions for zoning district boundaries appear on the zoning maps, such dimensions are determined in Article VII, Chapter 6 (Location of District Boundaries) of the Zoning Resolution.

NOTE: Zoning information as shown on this map is subject to change. For the most up-to-date zoning information for this map, visit the Zoning section of the Department of City Planning website: www.nyc.gov/planning or contact the Zoning Information Desk at (212) 720-3291.